





GROUNDWATER POTENTIOMETRIC SURFACE UPPER AQUIFER - GREAT MIAMI RIVER BASIN MIAMISBURG TO MIDDLETOWN REGION DECEMBER 31, 2008



LEGEND

-  650 GROUNDWATER POTENTIOMETRIC SURFACE ELEVATION (in Feet Mean Sea Level)
-  PTW-33 PIEZOMETER OR MONITORING WELL
-  TW-1 SURFACE WATER MEASURING POINT
-  PTW-5 PIEZOMETER NOT INSTALLED (I.E. DRY HOLE OR TECHNICAL DIFFICULTIES)

